

DIBANG MULTIPURPOSE PROJECT (2880 MW), ARUNACHAL PRADESH

SIX MONTHLY PROGRESS REPORT ON ENVIRONMENTAL ASPECTS

PROGRESS FOR THE PERIOD: ENDING SEPTEMBER 2024

1.	Name of the Project	Dibang Multipurpose Project (2880 MW)
2.	Type of the Project	Hydroelectric Power Project
3.	Clearance Letter(s) OM No. & Date a) Environmental clearance b) Forest clearance	a) Letter No. J-12011/25/2009-IA.I dated 19.05.2015 b) Letter No.8-85/2011-FC dated 15.04.2015 (FC Stage-I) Letter No.8-85/2011-FC dated 12.03.2020 (FC Stage-II)
4.	Locations a) District(s) b) State(s) c) Latitude d) Longitude	a) Lower Dibang Valley District & Dibang Valley District b) Arunachal Pradesh c) 28°11'50"N to 29°25'59"N d) 95°14'47"E to 95°36'49" E
5.	Address for Correspondence a) Address of concerned Project Head (with pin code, telephone / fax nos.) b) Address of concerned HOD in Corporate Office (with pin code & Telephone / fax no.)	a) Executive Director, Dibang Multipurpose Project, NHPC Limited Mayu Sector, P.O. Roing, Distt. Lower Dibang Valley, Arunachal Pradesh – 792110 Phone: 03803-222002 b) Executive Director, Environment and Diversity Management Division, NHPC Limited, NHPC Office Complex, Sector-33, Faridabad, Haryana - 121 003 Phone: 0129-2254674
6.	Details of Environmental Management Plans	As per <i>Annex-I</i>
7.	Break-up of the Project area (land details) a) Submergence area (forest & non-forest) b) Others	Total land: 5606.70 ha a) Forest land (USF/ Community land) : 3494.00 ha Non-Forest land (Govt./ Private/WRC) : Nil b) Forest land : 1083.84 ha Non-Forest land (Govt./ Private) : 1028.86 ha

8.	Break-up of the Project affected population with enumeration of those losing houses/dwelling units only, agricultural lands only, both dwelling units and agricultural land and landless labourers/artisans. a) SC/ST/Adivasis b) Others	Fully Affected Families: 115* Fully Affected Population: 328* Partially Affected Families: 744* Partially Affected Population: 1549* a) SC / ST : 744 (All PAFs are STs.) b) Others : Nil * As per Socio-economic survey conducted during EIA & EMP studies and Environment Clearance. Final number may vary.																						
9.	Financial details a) Project cost as originally planned and subsequent revised estimates and the years of price reference b) Actual expenditure incurred on the Project so far. c) Allocations made for the Environment Management Plan d) Actual expenditure incurred on EMP so far	a) CCEA sanctioned cost: ₹ 31,876.39 Crores (at Jul 2016 price level) b) ₹ 2515.83 Crores (as on 30.09.2024). c) ₹ 506.16 Crores (As per CCEA dated 27.02.2023). d) ₹ 251.10 Crores (as on 30.09.2024). (Details of total allocation and expenditure made in respect of EMPs and other additional plans is given under Annex-I).																						
10.	Forest Land requirements a) Status of approval for diversion of forest land for non-forestry use	a) Status of approval for diversion of forest land for non-forestry use: <table><tr><th>Diversion of Forest land (ha)</th><th>Non- forestry use</th><th>Approval by MoEF&CC Letter No. & Date</th></tr><tr><td colspan="3"><i>Dibang Valley District, Arunachal Pradesh</i></td></tr><tr><td>2454.86</td><td>Submergence area.</td><td rowspan="2">Letter No. 8-85/2011-FC dated 12.03.2020</td></tr><tr><td>53.00</td><td>Roads</td></tr><tr><td colspan="3"><i>Lower Dibang Valley District, Arunachal Pradesh</i></td></tr><tr><td>1039.14</td><td>Submergence area.</td><td rowspan="2">Letter No. 8-85/2011-FC dated 12.03.2020.</td></tr><tr><td>1030.84</td><td>Project components</td></tr><tr><td>4577.87</td><td>← Total</td><td></td></tr></table>	Diversion of Forest land (ha)	Non- forestry use	Approval by MoEF&CC Letter No. & Date	<i>Dibang Valley District, Arunachal Pradesh</i>			2454.86	Submergence area.	Letter No. 8-85/2011-FC dated 12.03.2020	53.00	Roads	<i>Lower Dibang Valley District, Arunachal Pradesh</i>			1039.14	Submergence area.	Letter No. 8-85/2011-FC dated 12.03.2020.	1030.84	Project components	4577.87	← Total	
Diversion of Forest land (ha)	Non- forestry use	Approval by MoEF&CC Letter No. & Date																						
<i>Dibang Valley District, Arunachal Pradesh</i>																								
2454.86	Submergence area.	Letter No. 8-85/2011-FC dated 12.03.2020																						
53.00	Roads																							
<i>Lower Dibang Valley District, Arunachal Pradesh</i>																								
1039.14	Submergence area.	Letter No. 8-85/2011-FC dated 12.03.2020.																						
1030.84	Project components																							
4577.87	← Total																							

Dibang Multipurpose Project (2880 MW)
Details of Allocations and Expenditure made in respect of Environmental Management
Plans and Other Additional Plans till September 2024

Sl. No.	Name of Environmental Management Plans	Allocated fund (₹ in lakhs)	Expenditure incurred (₹ In lakhs)
Cost of Environmental Management Plans (A)			
1	Biodiversity Conservation and Management Plan	1,785.10	1359.80
2	Catchment Area Treatment	2,395.71	2395.71
3	Fish Management Plan	648.24	-
4	Greenbelt Development Plan	200.00	-
5	Geo-Environmental Management Plan (Plan for control of landslides)	2,312.63	-
6	Muck Disposal Plan	648.40	-
7	Restoration Plan for Quarry Areas	1,89.62	-
8	Landscaping and Restoration of Construction areas and Environmental Management in Road Construction	877.76	-
9	Public Health Delivery System	1021.34	-
10	Plan for Solid Waste Management Plan & Sanitation Facilities in Labour Camps.	554.78	-
11	Energy Conservation Measures	170.00	-
12	Concerns raised during Public Hearing	17,100.00	
13	Plan for Protection of Cultural Identity	327.03	
14	Maintenance of Water, Air and Noise Quality	35.00	
15	Disaster Management Plan	590.00	
16	Environmental Monitoring Programme (during construction phase)	406.37	
Sub-Total (A)		29,261.98	3,755.51
17	Compensatory Afforestation	21,343.65	21,343.65
Sub-Total (B)		21,343.65	21,343.65
18	Expenditure already incurred up to June 2016	10.84	10.84
Sub-Total (C)		10.84	10.84
Total (A+B+C)		50,616.47	25,110.00

Signature

GOVERNMENT OF ARUNACHAL PRADESH
DEPARTMENT OF ENVIRONMENT, FORESTS & CLIMATE CHANGE
ITANAGAR

No. FOR.10-44/Cons/2003/Vol-VII/4051-53

Dated, Itanagar 22nd Sept'2024

To

✓ The Divisional Forest Officer,
Dibang Forest Division
Roing

Sub:- Extraction cost of project affected trees for construction of Dibang Multipurpose Project by NHPC

Ref:- Your Memo No.DF/CONS-28/2015/5052-54 dated 20-08-2024.

Please refer to the above subject matter. It is to inform that the extraction cost of Rs.14,48,15,150/- for extraction of 76218.50 cum of timber is required as per the Govt. approved rate of Rs.1900/- per cum.

Sl No	Phase	Particular	Number of Trees	Volume (Cum)	SWA charges	Amount	Payment schedule
1	I	a)Dam site	21065	39775.72	39775.72	Rs.7,55,73,868	1 st instalment (within 15 days of issue of demand notice)
		b)Road site			×1900	/-	
		c)Royalty of timber on below 60 cm girth	1574	1574×25		Rs.39350/-	
2	II	a)Power house site	14777	19024.41	19024.41	Rs.3,61,46,379	2 nd instalment (after 3 moths, or on submission of utilization certificate of Phase 1)
		b)Dambuk Project site			× 1900	/-	
		c)Royalty on timber below 60 cm girth	991	991×25		Rs.24775/-	
3	III	a)Other component	12223	10334.40	10334.40	Rs.1,96,35,360	3 rd instalment (after 6 months or on submission of utilization certificate of phase 2)
		b)Royalty on timber below 60 cm girth	261	261×25		Rs.6525/-	
4	IV	a)FRL b)Reservoir (FRL-2) & c) Reservoir(FRL-4)	8776	7083.97	7083.97	Rs.1,34,59,543	4 th & Final instalment (before 6 months of reservoir filling)
					× 1900	/-	

		d) Royalty on timber below 60 cm girth	522	522 × 25	Rs.13,050/-	
			60189	76218.50	Total	14,48,98,850/-

1. Tree extraction cost = Rs.14,48,15,150/-
2. Royalty on timber = Rs.83,700/-

You are therefore directed to request the User Agency to deposit the amount to DFO, Dibang FD account as per the above table for carrying out the felling, logging and transportation of project affected trees as per the stipulated condition No. xviii & xxi of AIP granted vide letter F. No.8-85/2011-FC dated 15.04.2015. **The modalities for incurring of expenditure against extraction cost as issued vide Office Memorandum No. FOR.433/Cons/Vol-II/Pt/363-74 dated 29.01.2024 strictly to be followed.**

Further, the User Agency may be requested to deposit the amount of Rs.83,700/- towards cost of firewood & poles through Bank Demand Draft drawn in favour of "The Principal Chief Conservator of Forests, Arunachal Pradesh" payable at SBI, Itanagar Branch and send the demand draft to this office

This is for your information and necessary action please.



(Debendra Dalai).

Addl. PCCF (Cons) & Nodal Officer (FCA)

Copy to

1. The Chief Conservator of Forests, EAC, Tezu for information and necessary action.
2. The Executive Director, Dibang Multipurpose Project, Roing for information and necessary action



(Debendra Dalai).

Addl. PCCF (Cons) & Nodal Officer (FCA)

GOVERNMENT OF ARUNACHAL PRADESH
OFFICE OF THE DIVISIONAL FOREST OFFICER
DIBANG FOREST DIVISION, ROING

Dated: Roing the 1st October /2024

Memo No. DF/CONS-08/2015/5781-83

To,

✓ The Executive Director,
Dibang Multipurpose Project,
Roing

Sub: Extraction cost of project affected trees for construction of Dibang Multipurpose Project by NHPC.

Sir,

Enclosed, please find herewith a letter received from the office of the Addl. PCCF (Cons) & Nodal Officer (FCA), Itanagar, vide No. FOR.10-44/Cons/2003/Vol-VII/4051-53, dt. 27-09-2024 wherein the undersigned was directed to request you to deposit the amount being extraction cost of project affected trees. The extraction of trees has to be exercised in four phases. Hence, the tree extraction cost may be deposited in phased manner as per the details given under.

Detailed estimate of extraction of trees to be exercised in 4 (Four) phases against DMP

Receipt No. 129

Detailed estimate of extraction of trees to be exercised in 4 (Four) phases against DMP							
Sl No.	Phase	Particular	Number of trees	Volume (Cum)	SWA charges	Amount	Payment schedule
1	I	a) Dam site	21065	39775.72	39775.72 X 1900	7,55,73,868	1 st installment (within 15 days of issue of demand note)
		b) Road site					
		c) Extraction charge for below 60 cm girth	1574	1574 X 25		39350	
2	II	a) Power house site	14777	19024.41	19024.41 X 1900	3,61,46,379	2 nd Installment (after 3 months, or on submission of utilization certificate of phase 1)
		b) Dambuk Project site					
		c) Extraction charge for below 60 cm girth	991	991 X 25		24775	
3	III	a) Other component	12223	10334.40	10334.40 X 1900	1,96,35,360	3 rd Installment (after 6 months, or on submission of utilization certificate of phase 2)
		b) Extraction charge for below 60 cm girth	261	261 X 25		6525	
4	IV	a) FRL b) Reservoir(FRL-2) & c) Reservoir(FRL-4)	8776	7083.97	7083.97X 1900	1,34,59,543	4 th & Final Installment (before 6 months of reservoir filling)
		c) Extraction charge for below 60 cm girth	522	522 X 25		13050	
			60189	76218.50	Total	14,48,98,850	

Say (Rupees Fourteen Crore Forty Eight Lakh Ninety Eight Thousand Eight Hundred Fifty) Only

Tree extraction cost : Rs. 14,48,98,850/-
Royalty on timber : Rs. 83,700/-

Therefore, it is requested that the above said amount may be deposited in favour of the Divisional Forest Officer, Dibang Forest Division, SBI, Roing Branch current account No. 31580937347. A copy of receipt of transfer amount may be sent to this office for record.

Furthermore, I am directed to requested you to deposit a sum of Rs.83,700/- (Rupees Eighty Three Thousand Seven Hundred) only being cost of firewood and poles through Bank Demand Draft

RECEIVED
 SECRETARY / ENVIRONMENT DIV.
 NHPC LTD. DIBANG MULTIPURPOSE PROJECT
 Roing
 Receipt No. 1702 Dated. 03/10/24
 HoP Secretary,
 NHPC Limited, DMP (2880 MW), Roing
 Receipt No. 1702 Dated. 03/10/24
 HoP Secretary,
 NHPC Limited, DMP (2880 MW), Roing
 Dispatch No. 741 Dated 04/10/24

drawn in favour of "The Principal Chief Conservator of Forests, Arunachal Pradesh" payable at SBI, Itanagar Branch. Further, it is requested to kindly submit the Demand Draft directly to the office of "The Additional Principal Chief Conservator of Forests, (Cons) & Nodal Officer (FCA), Itanagar Arunachal Pradesh".

This is for your information and necessary action please.

Encl: As stated above.

Yours faithfully


HIBU TANA, APFS
DIVISIONAL FOREST OFFICER
DIBANG FOREST DIVISION::ROING

Copy to:

1. The Additional Principal Chief Conservator of Forests (Cons) & Nodal Officer (FCA) for information please. This is in connection with letter No. FOR.10-44/Cons/2003/Vol-VII /4051-53, dt. 27-09-2024.
2. The Chief Conservator of Forests, Eastern Arunachal Circle, Tezu for information please.

/

HIBU TANA, APFS
DIVISIONAL FOREST OFFICER
DIBANG FOREST DIVISION::ROING

GOVERNMENT OF ARUNACHAL PRADESH
DEPARTMENT OF ENVIRONMENT, FORESTS & CLIMATE CHANGE
ITANAGAR

No. FOR. (Env)-172/2024/1503-07

Dated.16th May, 2024

To

Shri.Munna kumar Shah, Scientist-E
Ministry of Environment,Forests & Climate Change
Govt.of India,(IA-I Division)
Indira Paryavaran bhawan, 3rd Floor,Vayu Wing
Jor Bagh Road,New Delhi-3

Sub: - Constitution of Multi-disiplinary Committee to oversee effective implementation of environment safeguards during construction of Dibang Multipurpose Project(2880 MW)Arunachal Pradesh-reg.

Ref:- J-12011/25/2009-IA.I

Sir,

This has reference to constitution of as above cited committee as per NHPC letter No.NH/DMP/HoP/52, Dated.15.04.2024 in compliance with clause 18 of the MoEF & CC letter No.**J-12011/25/2009-IA.I** ,Dtd.16th May,2016 for implementation of environment safeguards during construction period of Dibang Multipurpose (2880 MW) HEP.

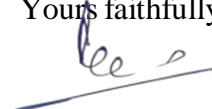
The state Govt.has approved for constitution of following members as under:

SL No	Panel of Committee Members	Nomination
1.	Executive Director of 2880 MW Dibang Multipurpose Hydro Project.	Chairperson
2.	Member Secretary, State Pollution Board	Member
3.	Conservator of Forests(CF) Wildlife	Member
4.	Deputy Commissioner, Lower Dibang Valley District,Roing.	Member
5.	Deputy Commissioner, Dibang Valley District,Anini.	Member
6.	Superintendent of Police,Lower Dibang Valley District,Roing.	Member
7.	Director(Environment)	Member
8.	Addl. Director/Scientist-E, R.O, MoEF & CC Guwahati	Member (MoEFCC Representative)
9.	Divisional Forest Officer,Dibang Forest Division,Roing.	Member
10.	Divisional Forest Officer,Anini Forest Division	Member
11.	Divisional Forest Officer,Mehao Wildlife Sanctuary,Roing.	Member
12.	District Medical Officer,Lower Dibang Valley,Roing & Anini.	Member
13.	Executive Engineer, PHED, Roing & Anini.	Member

14.	District Fisheries Officers, Roing & Anini.	Member
15.	Zila Parisha Chairperson (ZPC),Roing & Anini.	Member
16.	Representative of Local NGO	Member
17.	G.M (Environment), Dibang Multipurpose Project,Roing.	Member Secretary

This is for your kind information & necessary action please.

Yours faithfully,



(D. Dohu Robin)

Director (Environment)
PCCF office Complex, Itanagar.

Copy to:-

1. The Under Secretary to Chief Secretary, Govt. of Arunachal Pradesh.
2. The PS to PCCF(EF & CC) ,Govt. of Arunachal Pradesh
3. Shri Gaurav Kumar, General Manager, Dibang Multipurpose Project, Mayu Sector, PO Roing, District Lower Dibang Valley, Arunachal Pradesh.
4. Guard file.

J-12011/25/2009-IA-1
Government of India
Ministry of Environment, Forests and Climate Change
(IA-1 Division)

3rd Floor, Vayu Block,
Indira Paryavaran Bhawan, Jor Bagh Road,
Aliganj, New Delhi-110003

Dated: 08.10.2024

To

Shri Gaurav Kumar, General Manager,
M/s. NHPC Limited,
Dibang Multipurpose Project, Mayu Sector,
PO Roing, District Lower Dibang Valley,
Arunachal Pradesh.

**Sub: Dibang Multipurpose Project (2880 MW) in Arunachal Pradesh by M/s. NHPC limited
- Multi-Disciplinary Committee (MDC) Constitution - regarding.**

This refers to communication no. FOR.(Env)-172/2024/1503-07 dated 16.05.2024 received from the Government of Arunachal Pradesh, concerning the constitution of a Multi-Disciplinary Committee (MDC) to oversee the implementation of various safeguard measures at the Dibang Multipurpose Project (2880 MW) by M/s. NHPC Limited in Arunachal Pradesh.

2. The EC condition no. 18 of the Environmental Clearance letter dated 19th May 2015 mentions that:-

"A Multi-Disciplinary Committee (MDC) for monitoring the implementation of environmental safeguards proposed during construction shall be constituted by the project proponent (PP) in consultation with the Ministry as early as possible. A panel may be proposed by the PP and submitted to Ministry and the Government of Arunachal Pradesh. The project proponent shall organize six monthly meetings of the committee and submit the monitoring report to the Ministry.

The MDC will specifically monitor the stability and effectiveness of muck dumping site during all visits and monitor it & suggest remedial measures, if so required"

2. In this regard, the Competent Authority has approved the constitution of MDC as follows:-

SL No	Panel of Committee Members	Role
1.	PCCF (HoFF), Govt. of Arunachal Pradesh	Chairperson
2.	Head of Project, Dibang Multipurpose Project	Co-Chairman
3.	Conservator of Forests(CF) Wildlife	Member
4.	Divisional Forest Officer, Dibang Forest Division, Roing.	Member
5.	Divisional Forest Officer, Anini Forest Division	Member

6.	Divisional Forest Officer, Mehao Wildlife Sanctuary, Roing.	Member
7.	Representative of Rainforest Research Institute (RFRI), ICFRE	Member
8.	Scientist-E, R.O, MoEF & CC Guwahati	Member (MoEFCC Representative)
9.	District Fisheries Officers, Roing & Anini.	Member
10.	G.M (Environment), Dibang Multipurpose Project, Roing.	Member
11.	Representative of Local NGO	2 Members

3. In this regard, you are requested to constitute Multi-Disciplinary Committee (MDC) as per the condition No. 18 of the Ministry's Environmental Clearance letter dated 19th May 2015.

This issues with the approval of the Competent Authority.

Yours Faithfully



(Dr. Krishnendu Mondal)

Scientist 'D'

Email: krishnendu.mondal@gov.in

Copy to:

1. Shri D. Dohu Robin, Director (Environment), PCCF Office Complex, Govt. of Arunachal Pradesh, Department of Environment, Forests & Climate Change, Itanagar, Arunachal Pradesh.
2. Guard File

Status of Compliance of Conditions Stipulated by MoEF&CC, Govt. of India

Cond. No.	Conditions	Status of Compliance																																																															
Part-A: Specific Conditions																																																																	
i	<p>The Catchment Area Treatment (CAT) plan, as proposed in EIA/ EMP Report shall be undertaken in consultation with State Forest Department and major works shall be completed before impounding of reservoir. The year-wise details of CAT plan is as follows:</p> <table><tr><th>Treatment Measures</th><th>1 year</th><th>2 year</th><th>3 year</th><th>4 year</th><th>5 year</th><th>Total</th></tr><tr><td colspan="7">Biological Measures</td></tr><tr><td>Plantation (ha.)</td><td>121</td><td>151</td><td>236</td><td>168</td><td>94</td><td>770</td></tr><tr><td colspan="7">Engineering Measures</td></tr><tr><td>Brushwood Check Dam (Nos.)</td><td>250</td><td>350</td><td>380</td><td>200</td><td>96</td><td>1276</td></tr><tr><td>Contour Bunding (Nos.)</td><td>8</td><td>20</td><td>30</td><td>14</td><td>10</td><td>82</td></tr><tr><td>Gabion Structures (Nos.)</td><td>40</td><td>67</td><td>62</td><td>50</td><td>40</td><td>259</td></tr><tr><td>Loose Boulder Check Dams (Nos.)</td><td>126</td><td>174</td><td>190</td><td>166</td><td>112</td><td>768</td></tr><tr><td>Silt Retention Dams (Nos.)</td><td>16</td><td>46</td><td>34</td><td>20</td><td>8</td><td>124</td></tr></table>	Treatment Measures	1 year	2 year	3 year	4 year	5 year	Total	Biological Measures							Plantation (ha.)	121	151	236	168	94	770	Engineering Measures							Brushwood Check Dam (Nos.)	250	350	380	200	96	1276	Contour Bunding (Nos.)	8	20	30	14	10	82	Gabion Structures (Nos.)	40	67	62	50	40	259	Loose Boulder Check Dams (Nos.)	126	174	190	166	112	768	Silt Retention Dams (Nos.)	16	46	34	20	8	124	<p>Total allocated amount of ₹ 2,395.71 lakh has been deposited with State CAMPA for implementation of Catchment Area Treatment (CAT) plan of the Project.</p> <p>Project vide letter No. NH/DMP/HOP/2024/1006 dated 05.02.2024 (Annex-IV (A)) has requested PCCF & Principal Secretary (E&F) to direct concerned DFOs of Dibang and Anini Forest Divisions to initiate the implementation of approved CAT plan.</p>
Treatment Measures	1 year	2 year	3 year	4 year	5 year	Total																																																											
Biological Measures																																																																	
Plantation (ha.)	121	151	236	168	94	770																																																											
Engineering Measures																																																																	
Brushwood Check Dam (Nos.)	250	350	380	200	96	1276																																																											
Contour Bunding (Nos.)	8	20	30	14	10	82																																																											
Gabion Structures (Nos.)	40	67	62	50	40	259																																																											
Loose Boulder Check Dams (Nos.)	126	174	190	166	112	768																																																											
Silt Retention Dams (Nos.)	16	46	34	20	8	124																																																											
ii.	<p>The details of land holding of the Project Affected Persons whose land is being acquired shall be submitted to this Ministry including Regional Office. The R&R benefits for the land losing households will be as per the Right to Fair Compensation and Transparency in Land Acquisition Rehabilitation & Resettlement Act, 2013. Additional provisions shall be given as per the State Rehabilitation and Resettlement Policy, 2008.</p>	<p>The R&R plan for the PAFs has been prepared based on the provisions of RFCTLARR, Act 2013 and the same has been approved by the State Government on 04.12.2019 (Annex-IV (B)).</p> <p>Both the Deputy Commissioners of Lower Dibang Valley and Dibang Valley Districts have submitted the draft R&R entitlement matrix to GoAP for necessary Govt. Directions, on</p>																																																															



		18.09.2023 and 05.12.2023 respectively (Annex-IV (C) & Annex-IV (D)).
iii.	A Monitoring Committee for R&R shall be constituted which must include representatives of Project Affected Persons including from SC/ST category and a woman beneficiary.	A Monitoring Committee for R&R shall be constituted in consultation with the State Government, simultaneously with the implementation of R&R plan by the respective DCs, being Administrator R&R.
iv.	All the commitment made during the public hearings shall be fulfilled completely by the developer.	Shall be complied.
v.	Dumping and consolidation/compilation of the muck shall be carried out only in the designated muck dumping sites as submitted in the EIA/ EMP report. As per the proposed muck disposal plan given in your EIA/ EMP out of the 233 lakh m ³ of muck to be generated (with 25-60% swelling factor) 35 lakh m ³ will be utilized for construction purpose and remaining 198 lakh m ³ will be dumped at 3 designated disposal sites in an allocated area of 112.62 ha. The dumping sites shall be more than 30 m away from the HFL of the river and the Toe walls for Muck disposal sites shall be constructed at least 30 m away from the HFL of River Allocated grant of Rs. 648.40 lakhs shall be fully utilized and not to be diverted for any purpose.	Shall be complied.
vi.	A minimum environmental flow of 20 cumecs shall be maintained throughout the year though an un-gated opening. Moreover, at least one turbine out of 12 turbines shall be operated 24 hours in full/part load throughout the year, which will provide the sufficient discharge downstream of TRT outlet with adequate depth and velocity of water for sustenance of the aquatic life in the downstream continuous monitoring system for the flow measurement shall be installed and data be displayed at appropriate site for civil society and stake holders. Six monthly results shall submitted to the Regional Office of the Ministry and SPCB.	Shall be complied.

vii.	<p>Proposed compensatory afforestation program in 9155.68 ha of land at in Dibang Forest Division, Lower Dibang Valley District; Anini Forest Division, Dibang Valley District & Namsai Forest Division, Lohit District in consultation with Forest Department. A budget of ₹ 15585.21 has been allocation for this purpose shall be fully utilized and not to be diverted for any other purpose.</p>	<p>₹ 21,343.65 Lakh has been deposited with State CAMPA for compensatory afforestation programme of the Project.</p> <p>Following CA areas were identified against the diversion of 4,577.84 ha. forest land:</p> <table border="1" data-bbox="901 398 1431 884"> <thead> <tr> <th>S. No.</th><th>Location</th><th>Area (ha)</th></tr> </thead> <tbody> <tr><td>1.</td><td>Dipa RF</td><td>1192.3269</td></tr> <tr><td>2.</td><td>Likabali RF</td><td>466.767</td></tr> <tr><td>3.</td><td>Jaidhol PRF</td><td>2500.767</td></tr> <tr><td>4.</td><td>Dibang RF</td><td>868.862</td></tr> <tr><td>5.</td><td>Deopani RF</td><td>555.949</td></tr> <tr><td>6.</td><td>Bhismaknagar VRF</td><td>173.12</td></tr> <tr><td>7.</td><td>Kerim RF</td><td>113.699</td></tr> <tr><td>8.</td><td>Tengapani RF</td><td>1000.00</td></tr> <tr><td>9.</td><td>Amartala RF</td><td>2286.00</td></tr> <tr> <td colspan="2">Total</td><td>9157.49</td></tr> </tbody> </table> <p>In this regard, DFOs of the concerned Forest Divisions i.e. Dibang, Namsai, Likabali and Khellong / Bhalukpong have informed that the CA works have been completed at the designated sites of CA (copies enclosed as Annex-IV (E))</p> <p>Project vide letter No. NH/DMP/HOP/2024/1006 dated 05.02.2024 (Annex-IV(A)) has requested PCCF & Principal Secretary (E&F) that the status of fund utilization of CA works carried out under Dibang Multipurpose Project be got submitted.</p>	S. No.	Location	Area (ha)	1.	Dipa RF	1192.3269	2.	Likabali RF	466.767	3.	Jaidhol PRF	2500.767	4.	Dibang RF	868.862	5.	Deopani RF	555.949	6.	Bhismaknagar VRF	173.12	7.	Kerim RF	113.699	8.	Tengapani RF	1000.00	9.	Amartala RF	2286.00	Total		9157.49
S. No.	Location	Area (ha)																																	
1.	Dipa RF	1192.3269																																	
2.	Likabali RF	466.767																																	
3.	Jaidhol PRF	2500.767																																	
4.	Dibang RF	868.862																																	
5.	Deopani RF	555.949																																	
6.	Bhismaknagar VRF	173.12																																	
7.	Kerim RF	113.699																																	
8.	Tengapani RF	1000.00																																	
9.	Amartala RF	2286.00																																	
Total		9157.49																																	
viii.	<p>To enhance the environment of project site, greenbelt as proposed in the EIA/ EMP Report, shall be developed. The proposed greenbelt along appurtenances shall be undertaken on hectare using 27 different plant species should be undertaken in consultation with State Forest Department. State Forest Department. The allocation budget at ₹ 200 lakhs shall be fully utilized for this purpose and not to be diverted to any other purpose.</p>	<p>Shall be complied.</p>																																	
ix.	<p>The Biodiversity Conservation and Wildlife Management Plan shall be taken up as outlines in the EMP and as submitted vide letter no.</p>	<p>As per the approved EMP, total cost earmarked for Biodiversity Conservation and Management Plan is ₹ 17.85 crores,</p>																																	

	<p>NH/PD/Env..115/521 dated 06.03.2014 and implemented in consultation with the State Forest Department without any diversion of funds. The allocated budget of ₹ 1785.10 lakhs for this purpose shall be fully utilized and not to be diverted for any other purpose. A report of implementation shall be included in the six monthly progress and compliance report to be submitted to the Ministry including its Regional Office.</p>	<p>out of which State Forest Deptt. has allocated ₹ 11.21 crores for Wildlife Management Plan (part of Biodiversity Conservation & Management Plan), ₹ 1.52 crores for Zonal Wildlife Conservation Plan in and around Mehao Wildlife Sanctuary and ₹ 0.59 crore for Alternate Habitat/Home for Avifauna.</p> <p>The above stated funds have already been deposited by NHPC in State CAMPA. Project vide letter No. NH/DMP/HOP/2024/1006 dated 05.02.2024 (Annex-IV(A)) has requested PCCF & Principal Secretary (E&F) to direct the concerned DFOs i.e DFO, Mehao WLS; DFO, Dibang Forest Division and DFO, Anini Forest Division to initiate the implementation of the requisite plans accordingly.</p> <p>Further it has been requested that balance works as per the approved Biodiversity Conservation and Management Plan (excluding the above three components), amounting ₹ 4.53 crores may also be got initiated through the concerned DFOs.</p>
x.	<p>Equipment likely to generate high noise levels shall meet the ambient noise standards as notified under Noise Pollution (Regulation & Control) Rules 2000 as amended in 2010 under the Environment Protection Act (EPA) 1986 for this necessary insulation arrangements etc. to be ensured.</p>	<p>Being complied at construction sites through the Contractors in place.</p> <p>Detailed report is enclosed as Annex - IV (I)</p>
xi	<p>The fishery conservation and management plan as proposed in the EMP shall be implemented as proposed in the EMP shall be implemented completely with the Fisheries Department, Government of Arunachal Pradesh. The development fish hatchery for warm water fish at Ashupani & cold water fish of Etalin shall be taken up with the help of State Fishery Department. A budget of ₹ 648.24 lakhs provided for fishery conservation and</p>	<p>Shall be complied.</p>

	management plan should be fully utilized for this purpose and not be diverted for any other purpose.	
xii	The environmental clearance is subject to obtaining prior clearance from forest angle and wildlife angle, including clearance from the Standing committee of the NBWL, if required.	Requisite Forest clearances (Stage-I & Stage-II) have already been accorded by MoEF&CC vide letters dated 15.04.2015 and 12.03.2020, respectively. Project is not falling under any protected area, as such clearance from Standing Committee of NBWL is not required.
xiii	Grant of environmental clearance does not necessarily imply at forest clearance shall be automatically granted to the project as forest clearance shall be considered by the respective authorities on their merits and decision taken accordingly.	Requisite Forest clearances (Stage-I & Stage-II) have already been accorded by MoEF&CC separately.
xiv	If any investment is made in the project, based on environmental clearance so granted, in anticipation of the clearance from forest and wildlife angle, shall entirely be at the cost and risk of the project proponent for which Ministry of Environment, Forests, & Climate Change shall not be responsible in this regards in any matter.	Requisite Forest clearances (Stage-I & Stage-II) have already been accorded by MoEF&CC separately. Project is not falling under any protected area, as such clearance from Standing Committee of NBWL is not required.
xv	Any other clearance required from any other organization/ department should be obtained before commencement of works and commissioning of the Project, as applicable.	Consent to Establish has been obtained from Arunachal Pradesh State Pollution Control Board vide letter No. APSPCB-90/2023/DMP/1891-95 dated 14.09.2023 (Annex - IV (F)) .

Part: B General Conditions

i.	Adequate arrangements for providing free fuel like kerosene/wood/LPG shall be made at the project cost for the consumption of laborers to be engaged in the construction work so that indoctrinate felling of trees is prevented.	Adequate Number of LPG gas cylinders have been provided by the Contractors to laborers/ workers engaged in various construction works / activities of the Project, which is summarized as under: <table><tr><th>S. No.</th><th>Months</th><th>No. of LPG Cylinders</th><th>Total Amt. (in ₹)</th></tr><tr><td>1.</td><td>Apr 2024</td><td>33</td><td>67,330/-</td></tr><tr><td>2</td><td>May 2024</td><td>35</td><td>61,260/-</td></tr></table>	S. No.	Months	No. of LPG Cylinders	Total Amt. (in ₹)	1.	Apr 2024	33	67,330/-	2	May 2024	35	61,260/-
S. No.	Months	No. of LPG Cylinders	Total Amt. (in ₹)											
1.	Apr 2024	33	67,330/-											
2	May 2024	35	61,260/-											

		<table><tr><td>3</td><td>Jun 2024</td><td>30</td><td>58,200/-</td></tr><tr><td>4</td><td>Jul 2024</td><td>28</td><td>64,250/-</td></tr><tr><td>5</td><td>Aug 2024</td><td>31</td><td>68,026/-</td></tr><tr><td>6</td><td>Sep 2024</td><td>35</td><td>67,900/-</td></tr><tr><td colspan="2">Total</td><td>192</td><td>3,76,966/-</td></tr></table> <p>Detailed report of M/s L&T Ltd. and M/s Dibang Power (Lot 4) Consortium is enclosed as Annex - IV (G) & Annex - IV (H).</p>	3	Jun 2024	30	58,200/-	4	Jul 2024	28	64,250/-	5	Aug 2024	31	68,026/-	6	Sep 2024	35	67,900/-	Total		192	3,76,966/-												
3	Jun 2024	30	58,200/-																															
4	Jul 2024	28	64,250/-																															
5	Aug 2024	31	68,026/-																															
6	Sep 2024	35	67,900/-																															
Total		192	3,76,966/-																															
ii.	Medical facilities as well as recreational facilities shall also be provided to the laborers.	<p>Best practices have been adopted by the Contractors for providing medical facilities to labourers / workers. A well-equipped First Aid Room along with Ambulance facilities has been provided at the construction site for the preliminary treatment of the labourers/ workers. Also, for the major injury, the Contractors tie up with Hospitals furnished with all facilities providing medical facilities to labourers / workers.</p> <p>Numbers of labourers / workers examined by M/s L&T Ltd. during the period of Apr 2024 to Sep 2024 are as under:</p> <table><tr><th>S. No.</th><th>Months</th><th>No. of labourers examined</th><th>Remarks</th></tr><tr><td>1</td><td>Apr 2024</td><td>131</td><td>Nil</td></tr><tr><td>2</td><td>May 2024</td><td>218</td><td>Nil</td></tr><tr><td>3</td><td>Jun 2024</td><td>186</td><td>Nil</td></tr><tr><td>4</td><td>Jul 2024</td><td>74</td><td>Nil</td></tr><tr><td>5</td><td>Aug 2024</td><td>152</td><td>Nil</td></tr><tr><td>6</td><td>Sep 2024</td><td>203</td><td>Nil</td></tr><tr><td colspan="2">Total</td><td>964</td><td></td></tr></table>	S. No.	Months	No. of labourers examined	Remarks	1	Apr 2024	131	Nil	2	May 2024	218	Nil	3	Jun 2024	186	Nil	4	Jul 2024	74	Nil	5	Aug 2024	152	Nil	6	Sep 2024	203	Nil	Total		964	
S. No.	Months	No. of labourers examined	Remarks																															
1	Apr 2024	131	Nil																															
2	May 2024	218	Nil																															
3	Jun 2024	186	Nil																															
4	Jul 2024	74	Nil																															
5	Aug 2024	152	Nil																															
6	Sep 2024	203	Nil																															
Total		964																																

		Detailed report of M/s L&T Ltd. and M/s Dibang Power (Lot 4) Consortium is enclosed as Annex - IV (G) & Annex - IV(H).
iii.	The laborers to be engaged for construction works shall be thoroughly examined by health personal and adequately treated before issuing them work permit periodic health checkup during construction period may also be taken up.	Labourers / workers are properly being examined by health personal and adequately treated before issuing them work permit. A Periodic health check-up is also being taken up. Detailed report of M/s L&T Ltd. and M/s Dibang Power (Lot 4) Consortium is enclosed as Annex - IV (G) & Annex - IV (H).
iv.	Water sprinkling arrangements shall be made to suppress the fugitive emissions/dust.	Water sprinkling to check the fugitive emission / dust is deployed as a mandatory part of construction activities. Water sprinkling is being done at construction sites of the Project on regular basis. Detailed report of M/s L&T Ltd. and M/s Dibang Power (Lot 4) Consortium is enclosed as Annex - IV (G) & Annex - IV (H).
v.	Potable drinking water and proper sanitary facilities shall be provided for the labour force. Also proper disposal facilities for solid waste is to be ensured.	Proper arrangements have been made by contractors for providing potable water facilities to labourers / workers engaged in different construction activities. RO system is also installed for providing safe drinking water to labour force. Sufficient number of temporary toilets has been constructed to provide proper sanitary facilities to labourers / workers and proper disposal of waste is being ensured by the contractors. Detailed report of M/s L&T Ltd. and M/s Dibang Power (Lot 4) Consortium is enclosed as Annex - IV (G) & Annex - IV (H).

Amrinder Singh

vi.	Restoration of construction area including dumping sites of excavated materials shall be ensured by levelling filling up of borrow pits, landscaping etc. The area should be properly treated with suitable plantation.	Shall be complied at appropriate stage.
vii	Environmental parameters shall be monitored and six monthly monitoring reports shall be submitted to the Ministry of Environment, Forest & Climate Change, New Delhi including its Regional Office for their review.	M/s L&T and M/s Dibang Power (Lot 4) Consortium have hired services of M/s Envirocon, Tinsukia, Assam, a NABL certified Laboratory, for Water and Air Quality Monitoring at various construction sites and locations. Tests results are enclosed as Annex - IV (I) .
viii	Solid Waste management & sanitation facility will have to be provided for the labour.	Collection and segregation of solid waste is being done by the contractor in different color-coded dust bins and disposal has been conducted as per norms of Solid Waste Management Rules, 2016. Adequate nos. of temporary toilets have been constructed for labourers / workers at the site and labour camps.
ix	Disaster Management Plan shall be prepared in consultation with the District Authorities and early warning telemetric system shall be installed.	Detailed Disaster Management Plan shall be prepared in consultation with the concerned District Authorities. The establishment of early warning (telemetric) system is in progress.
x.	As proposed in the EMP, an Environment Management Cell (EMC) shall be established at the project level with sufficient manpower, The head of the EMC shall report directly to the head of the Project for speedy implementation of EMP & related issues.	Project has a separate Environment Division having officers working exclusively for Environment related matters. The head of the Environment Division is reporting directly to the head of the Project regarding environmental related matters and their compliances.

---X---X---

35/05/2018

NH/DMP/HOP/2024/1006

Date: 05/02/2024

To,

The Principal Chief Conservator of Forests
& Principle Secretary (E&F),
Department of Environment and Forests,
Government of Arunachal Pradesh,
Itanagar.

Subject: - Compliance of the conditions stipulated in Forest Clearance Stage-II (Final) from the Ministry of Environment, Forests & Climate Change, Govt. of India in respect of Dibang Multipurpose Project (2880 MW).

Sir,

Ministry of Environment, Forests & Climate Change (MOEF&CC), GoI has granted 'in-principle' approval (FC-I) for the diversion of 4577.84 ha forest land in favour of NHPC Ltd. for construction of Dibang Multipurpose Project on 15.03.2015 (**Annex-A**). Subsequently, all the conditions stipulated in FC-I were complied with by the State Govt./NHPC. In this regard a copy of compliance letter of PCCF & Nodal Officer (FCA) sent to MOEF&CC, New Delhi dated 20.09.2019 is enclosed (**Annex-B**).

After the compliance of all stipulated conditions of FC-I, Stage-II/Final approval was accorded by MOEF&CC in favour of NHPC Ltd. on 12.03.2020 (**Annex-C**). Further, while communicating the final approval for the diversion of forest land, State Government vide letter dated 19.05.2020 (**Annex-D**) allowed NHPC to use the diverted forest land strictly for the construction of Dibang Project as proposed and approved by MOEF&CC, ensuring the fulfillment of conditions mentioned therein.

In this regard it is submitted that in compliance to FC-I, NHPC had deposited an amount of Rs. 630 crores in State CAMPA on 09.09.2019 and 30.12.2019. A copy PCCF & Nodal Officer (FCA), GoAP's letter dated 06.01.2020, which includes proforma for verification of deposit of fund in CAMPA, is enclosed as **Annex-E**.

In view of above following is submitted for consideration:

S.No.	Head	Amount Deposited in CAMPA (Rs. in cr.)	Remarks
1.	Compensatory Afforestation	213.44	Following CA areas were identified against the diversion of 4577.84 hs forest land: 1. Dipa RF: 1192.3269 ha

स्वहित एवं राष्ट्रहित में ऊर्जा बचाए / Save Energy for Benefit of Self and Nation
बिजली से संबंधित शिकायतों के लिए / डायल करें 1912Dial 1912 for Complaints on Electricity
CIN : L40101HR1975GOI032564


Join us @

			<p>2. Likabali RF: 466.767 ha 3. Jaidhol PRF: 2500.767 ha 4. Dibang RF: 868.862 ha 5. Deopani RF: 555.949 ha 6. Bhismanagar VRF: 173.12 ha 7. Kerim RF: 113.699 ha 8. Tengapani RF: 1000.00 ha 9. Amartala RF: 2286.00 ha Total: 9156.00 ha</p> <p>In this regard, DFOs of the concerned Forest Divisions i.e Dibang, Namsai, Likabali and Khellong / Bhalukpong have informed that the CA works have been completed at the designated sites of CA (copies enclosed as Annex- F).</p> <p>As such, it is requested that the status of fund utilization of CA works carried out under Dibang Multipurpose Project be got submitted.</p>
2.	Catchment Area Treatment	23.96	Concerned DFOs of Dibang Forest Division and Anini Forest Division may be directed to initiate the implementation of approved CAT plan accordingly.
3.	Wildlife Management Plan	11.21	As per the approved EMP, total cost earmarked for Biodiversity Conservation and Management Plan is Rs. 17.85 cr., out of which State Forest Deptt. has allocated Rs. 11.21 cr for Wildlife Management Plan (part of Biodiversity Conservation & Management Plan), Rs. 1.52 cr. for Zonal Wildlife Conservation Plan in and around Mehao Wildlife Sanctuary (Annex-G) and Rs. 0.59 cr for Alternate Habitat/Home for Avifauna (Annex-H).
4.	Zonal Wildlife Conservation Plan	1.52	
5.	Alternate Habitat/Home for Avifauna	0.59	
			The above stated funds have already been deposited by NHPC in State CAMPA. As such,

			<p>concerned DFOs i.e DFO Mehao WLS, DFO Dibang Forest Division and DFO Anini Forest Division may be directed to initiate the implementation of the requisite plans accordingly.</p> <p>Further, balance works as per the approved Biodiversity Conservation and Management Plan (excluding the above three components), amounting Rs. 4.53 cr may also be got initiated through the concerned DFOs. A copy of approved Biodiversity Conservation and Management Plan is enclosed as Annex-I.</p>
--	--	--	--

Thanking you,

Yours faithfully,



(L.K. Tripathi)

Executive Director & HOP

Copy for information and necessary action to: -

- PCCF (WL)/ Chief Wildlife Warden, GoAP, Itanagar.
- Addl PCCF & Nodal Officer (FC), GoAP, Itanagar.
- Chief Conservator of Forests, GOAP, Eastern Arunachal Circle, Tezu
- Divisional Forest Officer, Dibang Forest Division, Roing, Lower Dibang Valley Distt.
- Divisional Forest Officer, Anini Forest Division, Anini, Dibang Valley Distt.
- Divisional Forest Officer, Mehao Wildlife Sanctuary, Roing, Lower Dibang Valley Distt.

APPROVED
RESETTLEMENT AND
REHABILITATION PLAN
OF
DIBANG MULTIPURPOSE
PROJECT (2880MW)

C.T.C.

H/

04/12/2019.
Dy. Director (LM)
Govt. of Arunachal Pradesh
Itanagar

ANNEXURE-I

RESETTLEMENT AND REHABILITATION PLAN

1. GUIDELINES FOR RESETTLEMENT PROGRAMME IN ARUNACHAL PRADESH

As per the Memorandum of Agreement between NHPC and Govt. of Arunachal Pradesh, Resettlement and Rehabilitation (R & R) of project affected families is to be implemented on the basis of **National Policy on Resettlement and Rehabilitation(NPRR) 2003**. Government of India has subsequently revised this policy on 31st October 2007 and came up with National Rehabilitation and Resettlement Policy (NRRP) 2007. This policy does not cover some of the provisions which are prevailing in Arunachal Pradesh viz., Rights and Privileges for community land / Unclassed State Forest. Arunachal Pradesh being a mountainous State, heavily forested and drained by numerous rivers and streams, availability of cultivable land is less. So, suitable agricultural land is a scarce resource. This coupled with the fact that the economy of the State is largely dependent on agriculture and forests; diversion of any piece of cultivable land for a project is bound to have more adverse effect upon tribal community of Arunachal Pradesh than that envisaged earlier in NRRP-2007. Keeping this in view, Government of Arunachal Pradesh came with its own Policy i.e. **State Rehabilitation and Resettlement Policy 2008**, which caters to loss of rights over Unclassed State Forests and other privileges of the tribal community along with other provisions more or less similar to NRRP, 2007.

Recently, Ministry of Rural Development (MoRD) came up with "The Right to Fair Compensation, Transparency in Land Acquisition, Rehabilitation and Resettlement Act, 2013" (RTFCT in LARR Act, 2013) which has become effective from January 1, 2014. The Act has provisions to provide fair compensation and resettlement and rehabilitation benefits to those whose land is acquired for construction of projects. Although this Act is comprehensive, covering various aspects of land acquisition, compensation and resettlement benefits, it has not addressed the acquisition issues of community land and its impact on tribal or other dependent communities. This new Act has replaced over a century old legislation i.e. Land (Acquisition) Act, 1894, and

a unified Policy has been proposed for land acquisition and adequate Rehabilitation mechanism for the affected persons.

Initially the R & R Plan for Dibang Multipurpose Project was prepared in line with the State Rehabilitation and Resettlement Policy 2008 of Arunachal Pradesh. Now it has been revised in line with RTFCT in LARR Act, 2013 with increase in transportation grant, cattle-shed, compensation for land, etc. Special thrust has been given for imparting training for self-sustenance. However, the provisions of previous R&R plan, which was presented during public hearings / public consultation, have been kept intact. Moreover, as far as community land and loss of rights over Unclassed State Forest is concerned, the provisions of State R&R Policy 2008 of Arunachal Pradesh have been adopted.

The entire responsibility for implementation, as per the Act, has been given to the concerned State Administration. MoRD has published the Draft Rules of this Act, which is yet to be notified. Based on these Rules, each State has to prepare its own Guidelines for implementation of this Act. The Act includes appointment of an Administrator(R&R), not below the rank of Joint Collector or Additional Collector or Deputy Collector or equivalent official of Revenue Department for determining compensation and & R Package, and all other works related to Resettlement and Rehabilitation of the project affected families. The formulation, execution and monitoring of the R&R scheme shall lie with the Administrator (R&R). The monitoring committee shall also be constituted. The cost of R&R Plan and compensation shall be borne by the project proponent.

2. OBJECTIVES OF R & R PLAN

The Rehabilitation component primarily means to assist the affected population so that every individual could regain or improve lifestyle and socio-economic condition. This is done primarily by imparting skills and/or vocational training to the PAPs. Resettlement on the other hand, primarily involves the physical relocation of the affected population to new residential sites. The Rehabilitation package is conceptualized around a development strategy to bring about a positive socio-economic transformation of the PAFs, so as to improve the quality of their life and

also to facilitate harmonious relationship between the project proponent and project affected people.

The successful implementation and running of a mega project would depend on addressing the grievances of the local people which might emerge out of the setting up of the project and involving the local people into the project in different capacities in the spirit of participatory development. All affected landowners will be entitled to a combination of compensation packages and resettlement assistance, depending upon the nature of ownership of their land and the scope of impacts, including socio-economic vulnerability of the affected persons and measures to support livelihood restoration if livelihood impacts are envisaged.

The objectives of the Resettlement and Rehabilitation Plan envisaged for Dibang Multipurpose Project are to:

- provide assistance and other support to the PAFs so that they regain their previous standard of living; even improve if possible, within a reasonable transition period.
- pay compensation for the loss of land, houses and all other immovable properties to the PAFs as per the RTFCT in LARR Act, 2013 and State Rehabilitation and Resettlement Policy, 2008 of Arunachal Pradesh.
- improve the overall quality of life of affected population through better infrastructure medical and educational facilities, etc.
- provide adequate compensation to the project affected tribal community for extension of tradition right and privilege of USF land use and collection of forest produce.

3. RESETTLEMENT AND REHABILITATION BENEFITS

3.1 Compensation for land along with rights and privileges: The process of land acquisition will be dealt by NHPC along with PAFs and Government of Arunachal Pradesh. Land for various components involves Unclassed State Forest (USF), community land without forest cover and land under wet rice cultivation (WRC). PAFs shall be compensated as per the norms of State Government for the community land. The community shall be compensated @ ₹ 1.56 lakhs/ ha for loss

of customary rights and privileges of tribal people to collect and use forest produce (traditional land use) from USF. In addition to this, the community will be paid a sum equivalent to 25 % of Net Present Value (i.e. 25% of ₹ 39581.21 lakh) of the USF. Compensation for crops will be paid @ ₹ 1.25 lakhs/ha for land under jhum cultivation and ₹ 1.5 lakhs/ha for land under WRC. Detailed financial outlay is provided in **Table 1**.

Table 1: Detailed financial outlay for land compensation along with rights & privileges

Land		Quantity of land (in ha)	Rate per ha (₹ in lakh)	Amount (₹ in lakhs)	Factor of multiplication	Total Amount	25% of NPV	Cost of crops	Solatium @100% of (land value + cost of crops)	Total (₹ in lakhs)
USF		4577.84	1.56	7141.43	--	7141.43	9895.30		--	17036.73
Community land without forest cover	Undeveloped cultivable slope land not approachable by motorable road	554.57	4.00	2218.28	2	4436.56	--	693.21 (@ ₹ 1.25 lakhs/ha)	5129.77	10259.54
	Uncultivable land	146.73	2.50	366.83	2	733.65	--	--	733.65	1467.30
	Total	701.30		2585.11		5170.21	--	693.21	5863.42	11726.84
Land under WRC		70.00	4.00	280.00	2	560.00	--	105 (@ ₹ 1.50 lakhs/ha)	665.00	1330.00
Total		5349.14	--	10006.54		12871.64	9895.30	798.21	6528.42	30093.57

Note:

1. The property value above is calculated based on land compensation only as per *The Right to Fair Compensation, Transparency in Land Acquisition, Rehabilitation and Resettlement Act, 2013*.
2. Compensation for land, properties, trees/crops standing on the acquired agricultural land would be payable to the entitled land owner families as per the valuation by the State Government / DC / Administrator (R&R).

E.T.C.

66/12/19

Director (L. & W.)
Machal Pradesh

3.2 Housing benefit and compensation

Each family who is fully affected and losing house shall be allotted free of cost house and a plot for the house site to the extent of actual loss of area of the acquired house but not more than 250 sq m (0.025 ha) of land. The size and design of house will be decided by the State Authority in consultation with the project affected community and project authority. 115 families, getting affected in 5 fully affected villages, are eligible for this benefit.

Provided that any such affected family which opts not to take the house offered at the resettlement site, shall get one-time financial assistance for house construction and the amount shall be ₹ 2 lakh and his claim for free of cost plot at the resettlement site shall stand forfeited.

3.3 Land allotment and compensation

Each affected family owning agriculture land in the affected area and whose entire land has been acquired or lost shall be allotted agricultural land or cultivable waste land to the extent of actual land lost in the name of the adult member of the subject to a maximum of 1 ha of irrigated land or 2 ha of cultivable un-irrigated land subject to the availability of government land in or near the resettlement area. The affected family will be compensated for the remaining cultivable land monetarily @ ₹ 4 lakhs/ha 115 families are eligible for this benefit.

3.4 Ex Gratia for the landless

Each affected family who is rendered landless shall be provided an ex gratia grant of ₹ 50,000. This benefit shall be extended to 115 fully affected families.

3.5 Ex gratia for those affected families who are left with less than 1 ha of land

Each of the affected families who are left with less than 1 ha of land after acquisition shall be provided an ex gratia grant ₹ 40,000.

3.6 Land Development Assistance

In case of allotment of wasteland or degraded land in lieu of acquired land, the senior most adult member in the affected household shall get one time financial assistance ₹ 25000/ha for land development. This benefit shall be extended to 115 fully affected families.

3.7 Livelihood grant for landless

An amount equivalent to 1000 days Minimum Agricultural Wages (MAW) @ ₹ 100/day or the prevailing agricultural labour wage whichever is higher shall be paid to each of the affected families who have been rendered landless after land acquisition. This benefit shall be extended to 115 fully affected families.

Each PAF would be given the option for taking up to 20% of his livelihood grant amount in the form of shares and debentures.

3.8 Livelihood grant for those who have been left with less than 1 ha of land

An amount equivalent to 750 days Minimum Agricultural Wages (MAW) @ ₹ 100/day or the prevailing agricultural labour wage whichever is higher shall be paid to each of the affected families who are left with less than 1 ha land after land acquisition.

Each PAF would be given the option for taking up to 20% of his livelihood grant amount in the form of shares & debentures.

3.9 Financial Assistance for self-employed

Each affected person who is a rural artisan, a small trader or self-employed person and who has been displaced shall get a one-time financial assistance of such amount as the State Authority may decide but not less than ₹25000 for construction of working shed or shop.

3.10 Transportation grant

Each affected family that is displaced shall get financial assistance of such amount as the State Authority may decide but not less than ₹ 20,000 for transportation of their

household goods, cattle, etc. to the resettlement site. This benefit shall be extended to 115 fully affected families.

3.11 Assistance for construction of cattle shed

Each affected family that is displaced and has cattle shall get financial assistance of such amount as the State Authority may decide but not less than ₹ 15000 for construction of cattle shed. This benefit shall be extended to 115 fully affected families.

3.12 Subsistence allowance

Each affected family that is displaced will be given monthly allowance equivalent to 25 days MAW for a period of 1 year from the date of displacement. This benefit shall be extended to 115 fully affected families.

3.13 Pension for life for vulnerable affected persons

The project authorities shall, at their cost, arrange for annuity policies that will pay a pension of ₹ 500/- per month for life to the vulnerable affected persons as indicated at paragraph 7.1.6 (iv) of State R&R Policy 2008 of Arunachal Pradesh. This provision will be applicable for those who will be identified by the District Administration during final survey.

3.14 Scheduled tribe family grant

Each Scheduled Tribe affected family shall get an additional one-time financial assistance equivalent to 500 days MAW for loss of customary rights or usages of forest produce or ₹ 50,000/- whichever is higher. This will be applicable for 859 affected families.

3.15 Training for Livelihood

Suitable training would be provided for skill development so as to make provisions for employment at a rate not lower than the minimum wages, to at least one member from the project affected family.

3.16 Free electricity

The project developers will provide to each of the project affected family the benefit of 100 units of electricity per month free of charge for a period of 10 years from the date of commissioning of the project. In case the affected family does not consume 100 units of electricity in a month, the cost of balance unused units shall be made available to the family in cash.

3.17 Special provisions

- There shall be an option of acquiring entire agriculture land, if 75% of land holdings are required for acquisition.
- The land or house allotted to the affected families shall be free from all encumbrances.
- The tribal families residing in the project areas having fishing rights in the river shall be given fishing rights in the reservoir area.
- The PAFs resettled out of the district / Arunachal Pradesh will get 25% higher R&R benefits in monetary terms.

4. Financial Outlay for R & R Benefits

The budgetary provision of R & R benefits is presented in Table 2.

Table 2: R & R Benefits with budget

S No.	Benefits	Criteria	Amount (₹ in lakhs)
1.	Homestead land	Max. 0.025 ha @ ₹ 4 lakh/ha for 115 PAFs	11.50
2.	House construction grant	₹ 2 lakh/PAF for 115 PAFs	230.00
3.	Stamp duty and registration for homestead land and house	@ 8%	19.32
4.	Compensation for land	₹ 4 lakh/ha for 2 ha for 115 PAFs	920.00
5.	Ex-gratia payment for landless	₹ 50,000/PAF for 115PAFs	57.50

S No.	Benefits	Criteria	Amount (₹ in lakhs)
6.	Ex gratia payment for those who are left with less than 1 ha of land	₹ 40000/PAF for 744 PAFs*	297.60
7.	Land development assistance	₹ 25,000/PAF for 115 PAFs	28.75
8.	Livelihood grant for landless	1000 days MAW @ ₹ 200/day for 115 PAFs	230.00
9.	Livelihood grant for those who are left with less than 1 ha of land	750 days MAW @ ₹ 200/day for 744 PAFs*	1116.00
10.	Financial assistance for self-employed persons	Lumpsum	20.00
11.	Transportation grant	₹ 50000/PAF for 115 PAFs	57.50
12.	Assistance for construction of cattleshed	₹ 25000/PAF for 115 PAFs	28.75
13.	Subsistence allowance	₹ 3000/month 12 months for 115 PAFs	41.40
14.	Scheduled Tribe Family Grant	₹ 50,000/PAF for 859 PAFs	429.50
15.	Provision of annuity policies for pension for life to vulnerable affected persons @ ₹ 500/ month	Lumpsum	30.00
16.	Training for livelihood	@ ₹ 5 lakh/PAF for 115 PAFs	575.00
17.	Free electricity @ 100 units per PAF per month	Lumpsum	50.00
	Total		4142.82

*Exact number of PAFs left with less than 1 ha of land would be identified by District Administration.

5. INFRASTRUCTURE FACILITY AT RESETTLEMENT SITE / COLONY

Project Affected Families will be resettled to a new location. New Resettlement sites shall be finalized by the Administrator (R&R) in consultation with PAFs and it will be developed with all the basic infrastructural facilities well before the filling of reservoir.

Fully affected families shall be resettled in a group to maintain their socio-cultural compatibility. The basic amenities to be provided in the resettlement colonies are given as below:

- Access roads, passages and easement rights, proper drainage and sanitation facilities;
- Assured water supply capable of yielding enough water to meet the demand of at least sixty litre per capita per day (lpcd);
- Building for Panchayat Ghar and Community Hall;
- Building for a Village level Post Office;
- Building for setting up an appropriate seed-cum-fertilizer store as per requirement;
- Primary health facilities;
- Primary education facilities;
- Promotion of institutional arrangements for availing of financial assistance under the Central/State Government's schemes/Bank schemes;
- Electricity connections, if possible. The payment to the concerned electricity supply agency in respect of electricity to be consumed shall be the responsibility of the PAFs;
- Place of worship;
- Public cremation ground/burial ground;
- Separate land earmarked for traditional tribal institutions;
- Suitable public transport facility
- Anganwadi with child and mother supplemental nutritional services.
- Any other additional facility extended by NHPC as and when considered necessary;
- Produces and common property resources, if available in the vicinity of the new place of settlement.
- Veterinary service centre.

5.1 Financial Outlay for Infrastructural Facilities

The budgetary provision earmarked for providing various infrastructural facilities are presented in the Table 3.

Table 3: Financial Outlay for providing infrastructural facilities

S. No.	Parameter	Criteria	Total Cost (₹ in lakh)
1.	Water supply	Lumpsum	60.00
2.	Community toilets	Lumpsum	30.00
3.	Development of sewage treatment system including drainage system	Lumpsum	60.00
4.	Electrification and Street lights	Lumpsum	100.00
6.	Construction of shopping complex	Lumpsum	30.00
7.	Construction of community centre	Lumpsum	100.00
8.	Construction of vocational activity centre	Lumpsum	60.00
9.	Children's park	Lumpsum	40.00
10.	Avenue plantation & block plantation	Lumpsum	20.00
11.	Internal roads in the resettlement colony	Lumpsum	250.00
12.	Link roads to the resettlement colony	Lumpsum	4000.00
13.	Irrigation facilities to PAFs	Lumpsum	175.00
14.	Construction of Hospital Building	Lumpsum	150.00
15.	School Complex including play ground	Lumpsum	150.00
16.	Place of worship	Lumpsum	20.00
17.	Anganwadi	Lumpsum	30.00
18.	Public Transportation facility	Lumpsum	30.00
19.	Separate land for traditional tribal institution	Lumpsum	5.00
20.	Veterinary service centre	Lumpsum	50.00
22.	Miscellaneous	Lumpsum	100.00
Total			5460.00

Note: Initially the facilities proposed to be provided in Resettlement Colony were prepared in line with the State Rehabilitation and Resettlement Policy 2008 of Arunachal Pradesh. However, it has now been revised on the basis of RTFCT in LARR Act, 2013. Further, the provision of land for Resettlement Colony has been kept under B-Land in DPR.

The above-mentioned facilities will also be available to the host population and the neighbouring community in the Resettlement colonies/sites. The responsibility of project authority shall be limited to incurring one-time capital cost for creation of these facilities. Efforts will be made to involve PAPs in creation of these infrastructure facilities by giving contracts to their co-operative societies or otherwise for construction works to the extent possible. This will also help in developing a sense of ownership among the PAPs regarding these facilities.

6. LUMPSUM CASH ASSISTANCE

All the affected families shall be given an option to take a lump sum cash amount in lieu of one or more the benefits specified in the R&R package, depending upon their entitlement.

7. MONITORING AND EVALUATION

In compliance to the condition, stipulated in the Environmental Clearance letter, six monthly progress report of implementation of various EMPs including R & R plan will be sent to MoEF through Corporate R & R Cell / Environment Group of NHPC Ltd.

The State Government shall constitute a Committee under the Chairmanship of the Deputy Commissioner to be called the Rehabilitation and Resettlement Committee, to monitor and review the progress of implementation of the Rehabilitation and Resettlement scheme and to carry out post-implementation social audits in consultation with the Gram Sabha. The Rehabilitation and Resettlement Committee shall also include the following members:

- (a) a representative of women residing in the affected area;
- (b) a representative of the Scheduled Tribes residing in the affected area;
- (c) a representative of a voluntary organisation working in the area;
- (d) a representative of a Nationalized Bank;
- (e) the Land Acquisition Officer of the project;
- (f) the Chairpersons of the panchayats i.e. GaonBurhas located in the affected area or their nominees;

- g) the Chairperson of the District Planning Committee or his nominee,
- h) the Member of Parliament and Member of the Legislative Assembly of the concerned area or their nominees;
- i) a representative of NHPC; and
- j) Administrator for Rehabilitation and Resettlement as the Member-Convener.

The financial budget for the day to day expenditure of the committee would be ₹ 50.00 lakhs only.

8. COST ESTIMATE FOR R&R PLAN

Total financial package for R & R Plan would be ₹ 9652.82 lakh. It includes R & R benefits amounting to ₹ 4142.82 lakh, ₹ 5460.00 lakh for providing infrastructural facilities in the resettlement colony and ₹ 50 lakhs for monitoring and evaluation. In addition, ₹ 30093.57 lakh will be paid towards the compensation of land, and rights and privileges against loss of unclassified forests and community land. The total cost earmarked for implementation of R&R Plan shall be ₹ 39746.39 lakh. The details are given in Table 4.

Table 4: Summary of Budget for Resettlement & Rehabilitation Plan

S. No.	Parameters	Total Cost (₹ in lakh)
I.	R & R Plan	
	(i) R&R Benefits	4142.82
	(ii) Infrastructural facilities in the resettlement colony	5460.00
	(iii) Monitoring & Evaluation	50.00
	Total	9652.82
II.	Compensation of land and rights and privileges (including 25% of NPV)	30093.57
	Total	39746.39
		Say ₹ 397.5 crore

G.T.C.
8/12/29
 Dy. Director (I.M)
 Govt. of Arunachal Pradesh
 Itanagar

2/2023-LM BR- ROING-O/O DEPUTY COMMISSIONER, LOWER DIBANG VALLEY

23

10380-384

**GOVERNMENT OF ARUNACHAL PRADESH
OFFICE OF THE DEPUTY COMMISSIONER
LOWER DIBANG VALLEY DISTRICT::ROING**

Dated Roing, the 18th Sept'2023**ID NOTE****Sub:- Reg- Furnishing of details of R&R package under DMP.**

In response to your letter No.LMD-13011(13)/9/2021 dated 06/12/2022 regarding furnishing of details of the approved R&R package prepared in respect of the individual beneficiaries/PAFs assessed as displaced under Dibang Multipurpose Project, I am directed to forward the following for your information please.

1. Approved R&R Plan.
2. R&R entitlement matrix.

Necessary govt. direction may be conveyed in this regard.

Enclosed:- As stated above.

Signed by

Nikita Panggam

Date: 18-09-2023 12:43:29

(Dr. Nikita Panggam) EAC(LM)

For Deputy Commissioner,

Lower Dibang Valley District, Roing

To,

The Director,
Dept. of Land Management,
GoAP, Itanagar.

Dated Roing, the 18th Sept'2023

Copy for information to: -

1. The Commissioner(LM), GoAP, Itanagar.
2. The Secretary (LM), GoAP, Itanagar.
3. The Executive Director, NHPC Ltd., Roing.
4. The SPA to DC, Roing.
5. Office copy.

GOVERNMENT OF ARUNACHAL PRADESH
OFFICE OF THE DEPUTY COMMISSIONER
DIBANG VALLEY DISTRICT::ANINI

NO.DV/LM/173/R&R/2023/ 369-71

Dtd. Anini, the 05th Dec' 2023

To,

The Secretary,
Land Management,
Govt. of Arunachal Pradesh,
Itanagar.

Sub:- Forwarding of R&R Entitlements for the PAFs of Dibang Valley District under DMP (2880 MW), NHPC.

Sir,

While referring to subject cited above, I am submitting herewith the R&R Entitlement proposed for the Project Affected Families of Dibang Valley District which will be effected by the Dibang Multipurpose Dam Project (2880 MW).

This is for your perusal and further necessary approval please.

Enclosure:-

1. R&R Entitlement Draft.

Yours faithfully



— (Pagli Sora) APCS
Deputy Commissioner
Dibang Valley District
Anini

NO.DV/LM/173/R&R/2023/ 369-71

Dtd. Anini, the 05th Dec' 2023

Copy to:-

1. The Director, Land Management, Govt. of Arunachal Pradesh, Itanagar, for kind information please.
2. ED, NHPC, Camp Mayu Sector, Roing, Lower Dibang Valley District, for kind information.
3. Office Copy.


(Pagli Sora) APCS
Deputy Commissioner
Dibang Valley District
Anini
Deputy Commissioner
Dibang Valley District
Anini

R&R Entitlement Matrix for PAF of Dibang Valley District, under DMP92880 MW), NHPC

Sl. No	Particulars for Benefits	Criteria (LARR Act 2013/ APRR 2008 Policy)	Fully Affected		Remarks
			Entitlement to Resettlement Beneficiary (in Rs.)	Option for Monetary Beneficiary (in Rs.)	
1. Individual displaced/likely to be displace PAFs					
1	Homestead Land	Max. 0.025 Ha/PAF	1535 sqm residential plots, including pigsty, kitchen garden, chicken coop & cattle shed.	₹ 3,37,700.00	Rates as per manual for LA, AP Sep'2022.
2	Housing Benefit/Construction Grant.	Provision for House (Size & Design to decided) plinth area of 250 Smt/Rs 2 Lak/PAF	Provision for House (Size & Design to decided) plinth area of 250 Smt	₹ 4,00,000.00	due to its remoteness construction cost is considerably higher in Dibang Valley
3	Land allotment	2 ha	2 ha	₹ 25,00,000.00	As per LA manual Sep'2022 of AP.
4	Ex-gratia Payment	Rs. 50000/PAF	₹ 50,000.00	₹ 50,000.00	Provision as per approved R&R plan. To be identified/decided by Administrator, R&R.
5	Land Development Assistance.	Rs 25000/PAFs.	₹ 25,000.00	₹ 25,000.00	As per approved R&R plan.
6	Livelihood grant. (i) Fully Affected= 1000 days of MAW. (ii) Partially Affected= 750 days of MAW	1000 Days MAW @ Rs 200/Day.	₹ 2,00,000.00	₹ 2,00,000.00	Provision as per Approved R&R Plan.
7	Financial assistance for Self-Employee person.	25000/PAF	₹ 25,000.00	₹ 25,000.00	To be identified by Administrator R&R
8	Transportation grant.	Rs 50000/PAF.	₹ 50,000.00	₹ 50,000.00	To be provided to Fully affected families.
9	Assistance for Construction of Cattle shed.	Rs 2500/PAF.	₹ 25,000.00	₹ 25,000.00	As per approved R&R plan.
10	Subsistence allowance.	Rs 3000 per Month for 12 Months.	₹ 36,000.00	₹ 36,000.00	As per approved R&R plan.
11	Schedule Tribe Family Grant.	Rs 50000/PAF	₹ 50,000.00	₹ 50,000.00	As per Approved R&R Plan.
12	Provision for pension for life to vulnerable affected persons @ 500/Month	500/month	500/month	500/month	Vulnerable affected persons need to be identified by the Administrator, R&R.
13	Training for Livelihood/Annuity Policies.	Rs 5 Lakh/PAF	₹ 5,00,000.00	₹ 5,00,000.00	As per approved R&R plan.
14	Free electricity @ 100 Units per PAF per Month for 10 years.	Lumpsum	lumpsum	lumpsum	Considering Rs 4.54/unit in Rural Areas. For Fully affected only.
15	One Time Resettlement to Fully affected PAF	Rs 50,000/-	₹ 50,000.00	₹ 50,000.00	As per approved R&R plan.
16	Stamp Duty and Registration for Homestead land and House	fee payable shall be borne by requiring body	fee payable shall be borne by requiring body	fee payable shall be borne by requiring body	As per approved R&R plan.
17	Fishing Rights	allowed at reservoir as proscribed by appropriate Govt.	allowed at reservoir as proscribed by appropriate Govt.	allowed at reservoir as proscribed by appropriate Govt.	As per approved R&R plan.


 (Pagli Sora) APCS
Deputy Commissioner
 Dibang Valley District
 Anini

GOVERNMENT OF ARUNACHAL PRADESH
OFFICE OF THE DIVISIONAL FOREST OFFICER
DIBANG FOREST DIVISION.....ROING

Memo No. DF/CAMPA-52/2017/ 8187

Dtd. Roing the 20th December/2022

To,

✓ The Dy. General Manager (Env.)
Dibang Multipurpose Project
Mayu Sector, P.O. – Roing
Lower Dibang Valley
Arunachal Pradesh.

Sub:- Submission of details of Compensatory Afforestation under Dibang Multipurpose Project (2880-MW).

Ref:- Your letter No. NH/DMP/Env/2022/51 Dtd. 28/11/2022

D/Sir,

With reference to your letter No. quoted above, this is to furnish herewith the details of plantation under Compensatory Afforestation created during 2021-22 in prescribed format under this Division, Roing as shown below. In this regard, it is also worth to mention here that the Central and Circle Level Monitoring Team are inspecting the Compensatory Afforestation Plantation from time to time.

Further the same report have been already conveyed to NGT through PCCF vide this office No. DF/CAMPA-52/2017/6304-06 Dtd. 13/09/2022 a copy enclosed for ready reference.

Annex – I

Name of Division	Name of BF/PF/VPF	Area (ha)	No. of sapling planted	Species planted	Survival Rate (%)
Dibang Forest Division, Roing	Deopani RF	555.70 ha	611270 Nos.	Ajar, Simul, Gamari, Khokon, Koroi & Khair	92-95 %
	Bishmaknagar VRF	173.0 ha	190300 Nos.	Sisso, Koroi, Khair, Gamari & Udal.	92-94%
	Khercin VRF	113.60 ha	124960 Nos.	Khair, Koroi & Bogipoma	94-95%
	Dibang RF	868.70 ha	955570 Nos.	Simul, Gamari, Koroi & Khair	91-93%

This is for favour of your kind information please.

Yours faithfully



(KENJUM RINA) DCF
DIVISIONAL FOREST OFFICER
DIBANG FOREST DIVISION: ROING

20/12/22
Dy. (R. R. R. R.)

GOVERNMENT OF ARUNACHAL PRADESH
OFFICE OF THE DIVISIONAL FOREST OFFICER
DIBANG FOREST DIVISION, ROING

Memo No. DF/CAMPA-52/2017/6304-06

Dtd Roing the 13th Sept/2022

To,

The Principal Chief Conservator of Forests,
Environment, Forests and Climate Change
Govt. of Arunachal Pradesh,
Itanagar

Sub:- Submission of Additional reply in Q.A No.17 of 2022 pertaining to Dibang Multi purpose Project (2880-MW)-Reg.

Ref:- Your No.FOR10-44/CONS/2003/Vol-VI/3551-57 dtd.13.9.2022

Sir,

In response to your letter No. quoted above, this is to submit herewith the following survival percentage of Compensatory Afforestation plantation- 1711.0 ha has taken up against diversion of Forest land for Dibang Multipurpose project (2880-MW) during the year 2021-22 in respective Reserved Forest/Village Reserved Forests pertaining to Dibang Forest Division, Roing.

Particulars	HA	Year of creation	Location	Survival % of plantation	Remarks
Creation of Compensatory Afforestation- 1711.0 ha (DMP- 2880 MW))	555.70 ha	2021-22	Deopani RF.	92-95%	
	868.70 ha	2021-22	Dibang R.F	91-93%	
	113.60 ha	2021-22	Kherem R.F	94-95%	
	173.0 ha	2021-22	Bhismaknagar VRF	92-94%	
Total	1711.0 ha				

This is for favour of your kind information please.

Your faithfully

(KENJUM RINA) DCF
DIVISIONAL FOREST OFFICER
DIBANG FOREST DIVISION, ROING

Copy to:-

1. The Chief Conservator of Forests, Eastern Arunachal Circle, Tezu for favour of his kind information please.
2. The Conservation file No.DF/Cons-28/2015 for ready reference.

(KENJUM RINA) DCF
DIVISIONAL FOREST OFFICER
DIBANG FOREST DIVISION, ROING

GOVT. OF ARUNACHAL PRADESH
OFFICE OF THE DIVISIONAL FOREST OFFICER
NAMSAI FOREST DIVISION:: NAMSAI

No. AND/ 69/2021/ CAMP/14/93

Dated Namsai the 09th Dec, 2022

To,

The Deputy General Manager (Env.)
NHPC Limited
Mayu Sector, Roing
Lower Dibang Valley District

Sub:- Submission of details of Compensatory Afforestation under Dibang Multipurpose Project (2800 MW)

Ref:- No.DMP/Env./

Dtd. 28/11/2022

Sir,

In response to your letter under reference, enclosed please find herewith the details of Compensatory Afforestation carried out in Namsai Forest Division, Namsai under Dibang Multipurpose Project (2800 MW).

This is for favour of your kind information & necessary action please.


Encl:- as stated above.

Yours faithfully,

(T. Jamnong, APFS)
Divisional Forest Officer
Namsai Forest Division
Namsai

Namsai Forest Division, Namsai

Name of Division	Name of RF/PF/VPF	Area (ha)	No. of sapling, planted	Species planted	Survival Rate (%)
Namsai Forest Division	Tengapani Reserve Forest	1000.00 Ha	11,11,000 Nos.	Khair, Gamari, Teak and Simul	85%


(T. J. J. APFS)
Divisional Forest Officer
Namsai Forest Division
Namsai

GOVT. OF ARUNACHAL PRADESH
OFFICE OF THE DIVISIONAL FOREST OFFICER
LIKABALI FOREST DIVISION

MEMO NO. 2 10/LKFD/F.C/IC-1-1

Dated Likabali the 16.1.2022.

To,

The Dy General Manager (Env) NHPC,
Dibang Multipurpose Project,
Mayu Sector, PO Roing
Distt Lower Dibang Valley
Arunachal Pradesh.

Sub: **Furnishing of Detail Compensatory Afforestation under Dibang Multipurpose Project (2880 MW)**

Ref: No. NH/DMP/Env/2022/51 dtd 28-11-2022


Sir,

With reference to the letter No. cited above on the subject, I am furnishing herewith the detail of Compensatory Afforestation plantation created in 3 (three) different locations in RF & PRF of Likabali Forest Division along with the survival percentage against the Project in prescribed format annexed in **Annexure-I**

This is for your information please.

Encls: **Annexure-I**

Yours faithfully


(B. Taba)

Divisional Forest Officer,
Likabali Forest Division.

ANNEXURE-I

Name of the Division	Name of RF/PRF/VPF	Area (In Hect)	Nos. of Sapling Planted	Species Planted	Survival Percentage (%)
1	2	3	4	5	6
Likabali Forest Division	Dipa RF	1192.3 Hect	1324645 nos.	Teak, Bohera, Hillika, BogiPoma, Azhar	80%
	Likabali RF	466.7 Hect	518504 nos.	Teak, Bohera, Bogi Poma, Gamari, Sopu, Azhar	80%
	Jiadhal PRF	2500 Hect	2777500 nos.	Teak, Bohera, BogiPoma, Azhar	75%


 (B. Tabu)
 Divisional Forest Officer,
 Likabali Forest Division



GOVERNMENT OF ARUNACHAL PRADESH
OFFICE OF THE DIVISIONAL FOREST OFFICER
KHELLONG FOREST DIVISION :: BHALUKPONG

Email: dfobhalukpong@gmail.com

290

No.KD/31/13/D/ 4332-57

Dated Bhalukpong, the 16th September'2022.

To

The Additional Principal Chief Conservator of Forest (Const)
Govt. of Arunachal Pradesh
Itanagar

Sub: - Submission of additional reply in O.A No. 17 of 2022 pertaining to Dibang
Multi Purpose Project (2880 MW) - Reg.

Ref: - FOR.10-44/CONS/2003/Vol-VI/3551-57 Dated 13.09.2022

Sir,

With reference to your good office letter cited above, this is to inform you that the CA Plantation taken up against Dibang Multi Purpose Project in respect of Khellong Forest Division, Bhalukpong is 2286 Ha. The survival percentage of the CA Plantation is above 90% till date.

This is for kind information and necessary action please.

Yours faithfully

(V.K. Jawal)IFS
Divisional Forest Officer
Khellong Forest Division
Bhalukpong

Copy to:

The Chief Conservator of Forest, Western Arunachal Circle, Banderdewa for information and necessary action please.

(V.K. Jawal)IFS
Divisional Forest Officer
Khellong Forest Division
Bhalukpong



Details of Compensatory Afforestation works (9156 ha) of Dibang MPP

S.No	Name of Division	Name of RF/PF/VRF	Area (ha)	No of Saplings planted	Survival Rate %
1.	Dibang Forest Division	Deopani RF	555.7	611270	92-95
		Bhishmaknagar VRF	173	190300	92-94
		Kherem VRF	113.6	124960	94-95
		Dibang RF	868.7	955570	91-93
2.	Namsai Forest Division	Tengapani PRF	1000	1111000	85
3.	Likabali Forest Division	Dipa RF	1192.3	1324645	80
		Likabali RF	466.7	518504	80
		Jiadhal RF	2500	2777500	75
4.	Khellong Forest Division	Amortola PRF	2286	--	90